FLUVANNA COUNTY, VIRGINIA

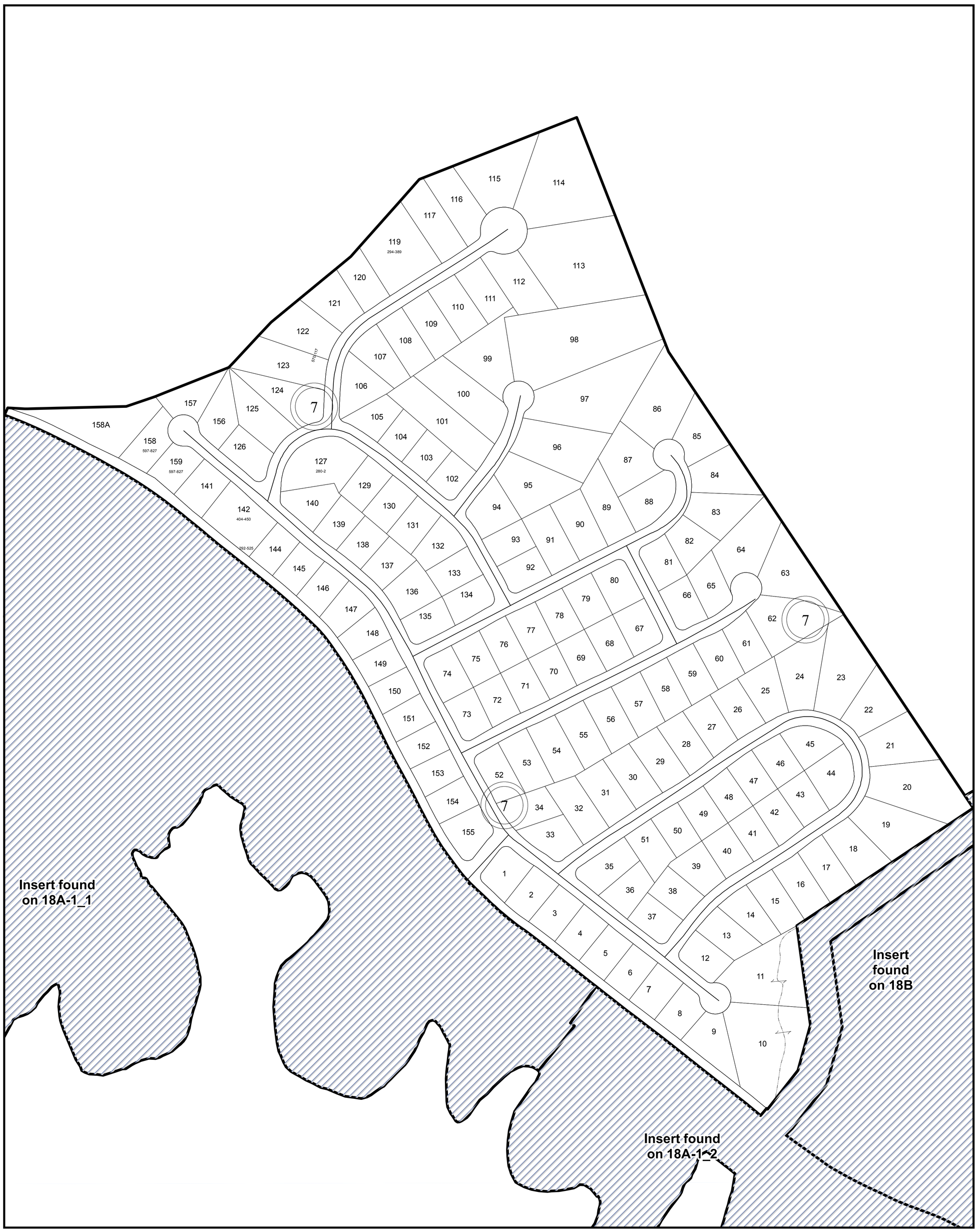

MAP LOCATION

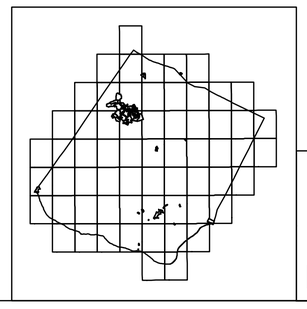

SECTION 18A-7

0 255 510 Feet

SCALE BAR

1 inch = 153 feet

As of December 31, 2015

Legend

- Roads
- Waterlines
- Waterbodies
- County Boundaries
- Parcels
- Tax Sheet Grid

REVISION NOTES

Created on July 3, 2013 by Timmons Group
Updated by Timmons Group on 11/20/2015
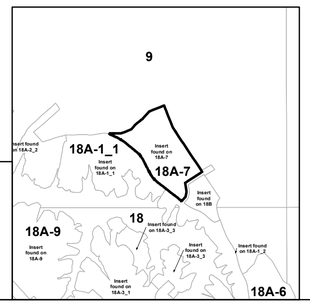
MATCHING SHEETS