# FLUVANNA COUNTY, VIRGINIA

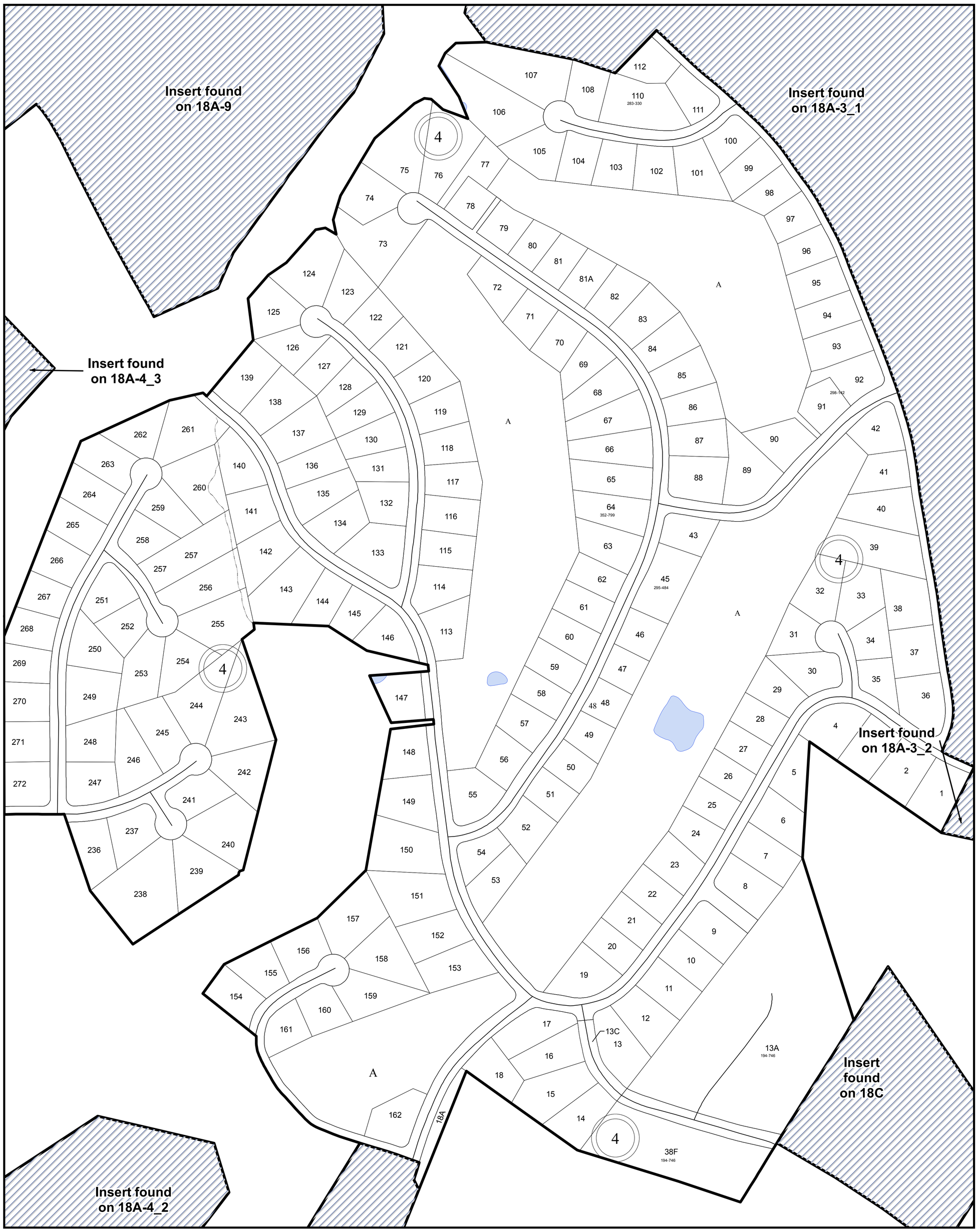


MAP LOCATION

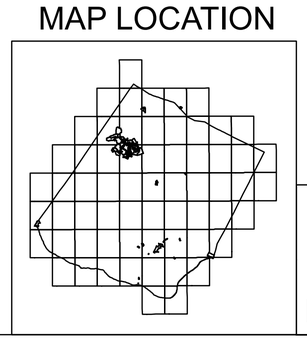

**Legend**

- Roads
- Waterlines
- Waterbodies
- County Boundaries
- Parcels
- Tax Sheet Grid

## SECTION 18A-4_1

0 250 500 Feet

SCALE BAR

1 inch = 150 feet

As of December 31, 2015

## REVISION NOTES

Created on July 3, 2013 by Timmons Group
Updated by Timmons Group on 11/20/2015
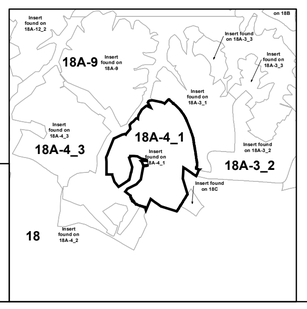
MATCHING SHEETS