FLUVANNA COUNTY, VIRGINIA

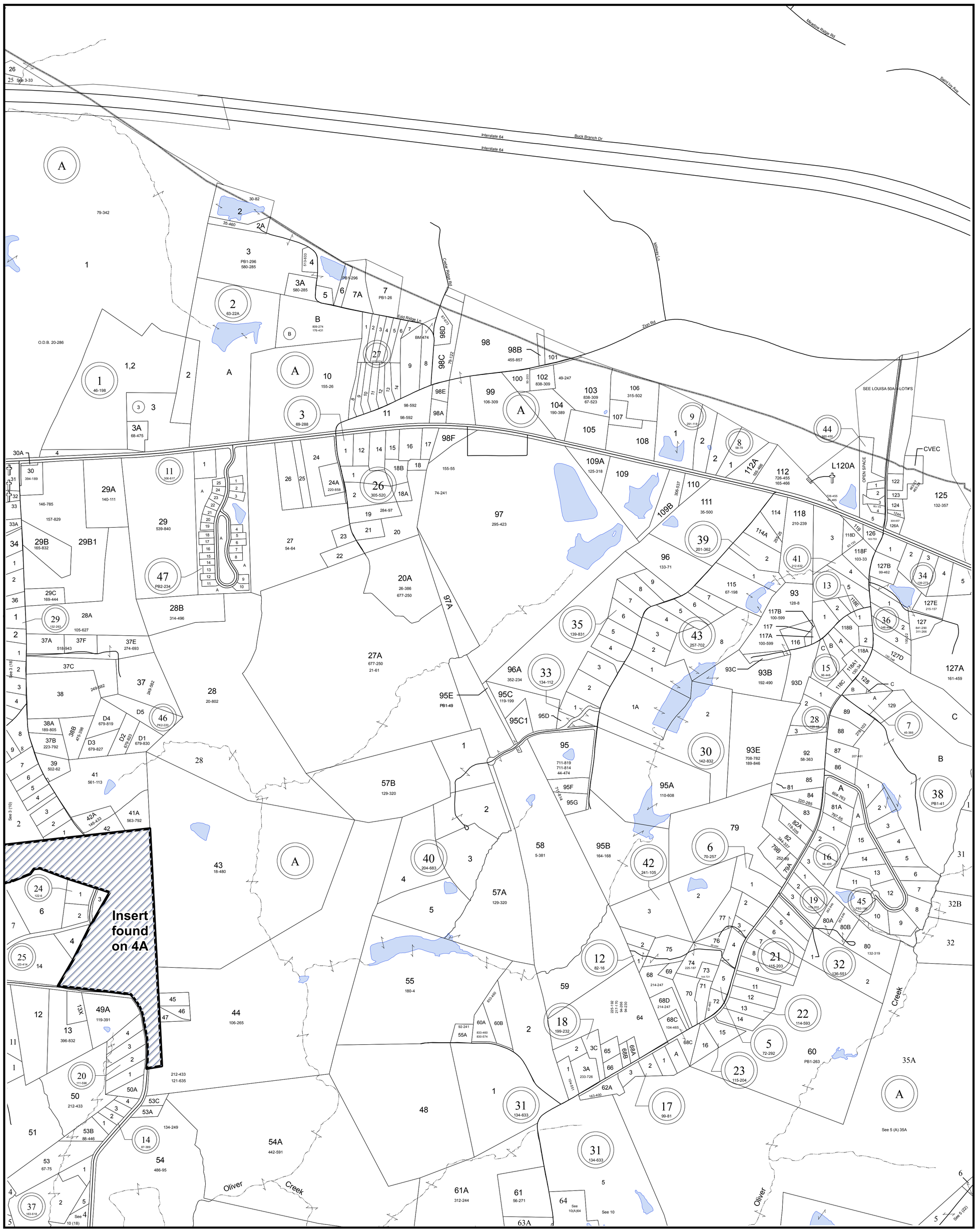

MAP LOCATION

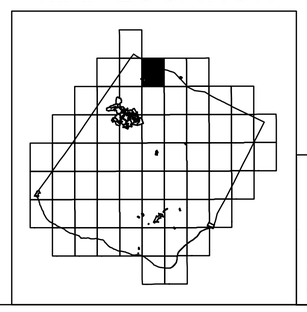

SECTION 4

0 1,000 2,000 Feet

SCALE BAR

Legend

- Roads
- Waterlines
- Waterbodies
- County Boundaries
- Parcels
- Tax Sheet Grid

1 inch = 594 feet

As of December 31, 2015

REVISION NOTES

Created on July 3, 2013 by Timmons Group
Updated by Timmons Group on 11/20/2015
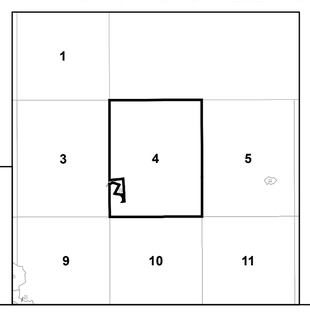
MATCHING SHEETS